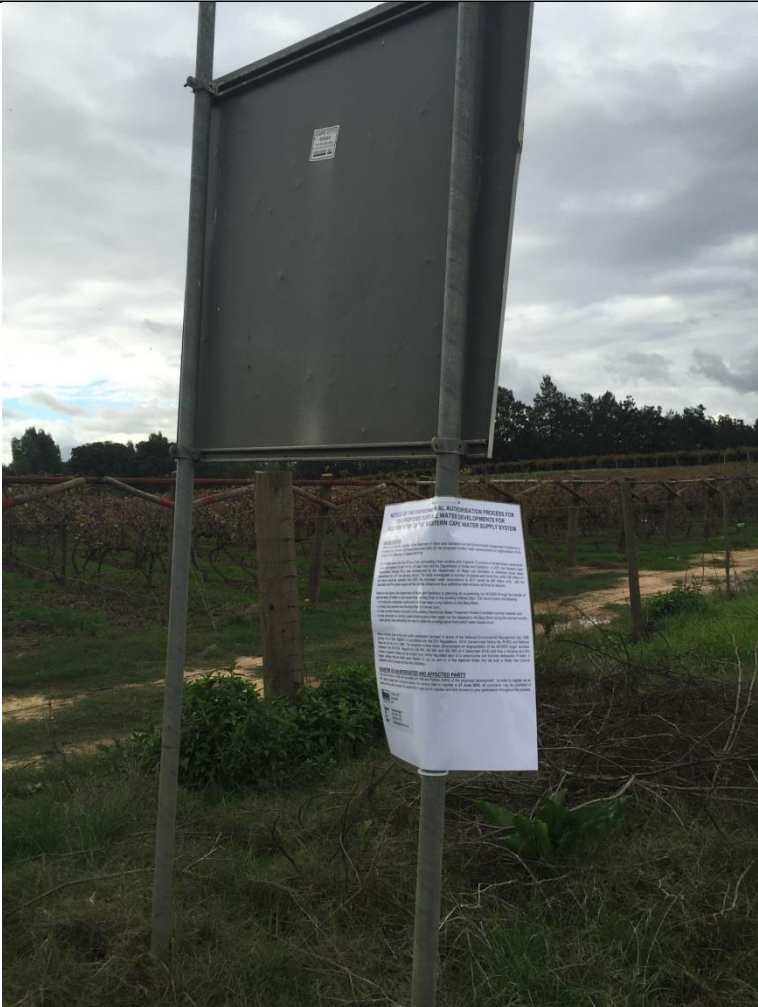


Point	Coordinates	Photo
1.	33°20'46.7"S; 19°01'07.1"E	

Point	Coordinates	Photo
2.	33°20'45.6"S; 19°01'10.1"E	


Point	Coordinates	Photo
3.	33°20'11.5"S; 18°59'59.6"E	


Point	Coordinates	Photo
4.	33°20'30.9"S; 18°58'46.8"E	


Point	Coordinates	Photo
5.	33°20'55.8"S; 19°01'21.0"E	
6.	33°20'56.3"S; 19°01'18.8"E	

Point	Coordinates	Photo
7.	33°22'30.6"S; 19°01'31.9"E	

Point	Coordinates	Photo
8.	33°17'46.5"S; 19°02'26.9"E	

Point	Coordinates	Photo
9.	33°17'44.7"S 19°02'32.7"E	 A photograph showing a fenced area, likely a library or community center, with a notice posted on the gate. The notice is titled "NOTICE OF THE ENVIRONMENTAL AUTHORIZATION PROCESS FOR THE PROPOSED SWANAGE WATER DEVELOPMENT FOR AQUIFER ZONE OF THE WESTERN LAKES WATER-SHED AREA". The background shows a building with a sign that reads "LIBRARY" and "2025-2026". The sky is cloudy and the lighting suggests late afternoon or early morning.

Point	Coordinates	Photo
10.	33°20'51.0"S 19°00'52.4"E	

Point	Coordinates	Photo
11.	33°20'01.4"S 19°02'43.4"E	 A photograph showing a stone wall on the left with a metal gate on the right. A red mailbox is attached to the wall near the gate. A white sign is posted on the gate. The background features trees and a blue sky with clouds.